



San Francisco Itinerary


4 day itinerary

Days


4 days

Stops

13 stops



Golden Gate Bridge



Palace of Fine Arts



Crissy Field

Trip overview

Days

4

Stops

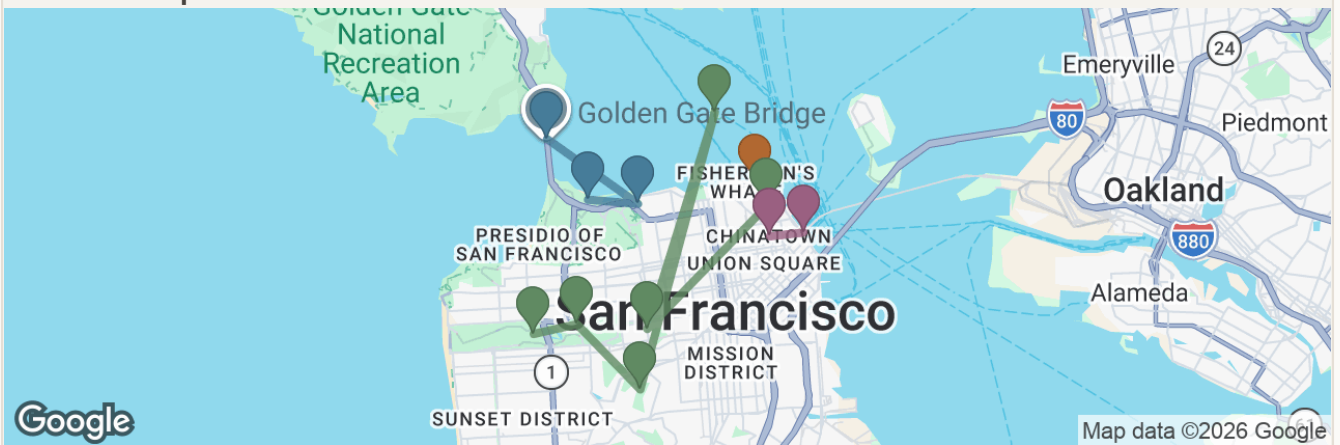
13

Transit

2 hr 38 min

Total route distance: 68.9 km

Route map



Day-by-day flow

1

Day 1

2 stops

2 min | 510 m

2

Day 2

3 stops

26 min | 14.1 km

3

Day 3

6 stops

1 hr 42 min | 44.8 km

4

Day 4

2 stops

26 min | 9.4 km

Day 1

Drive 2 min • 510 m



1 PIER 39

The Embarcadero #256, San Francisco

4.6 star | Tourist Attraction

Go near sunset for bay light, expect a crowd around the sea lion decks, and keep cash or card handy for easy snack stops.

2 hello

Day 2

Drive 16 min • 7.0 km




1 Golden Gate Bridge

Golden Gate Brg, San Francisco

4.8 star

Arrive early for clearer light, walk part of the span from the visitor side, and pack a warm layer because the wind can feel strong.

Drive 4 min • 5.4 km



2 Palace of Fine Arts

3301 Lyon St, San Francisco

4.8 star | Event Venue

Reserve a photo slot or timed visit in advance if events are on, walk the lagoon loop for calm views, and check opening hours before heading over. Reservation recommended for this stop.

Drive 5 min • 1.6 km



3 Crissy Field

Parking lot, San Francisco

4.7 star | Park

Finish with a flat waterfront walk near sunset, bring a layer for the bay breeze, and use a taxi back if the return bus feels slow.

Day 3

Drive 10 min • 6.7 km



1 Golden Gate Park

San Francisco

4.8 star | Park

Arrive when key gardens and museums open, reserve bikes in advance if you want more range, and wear layers for shifting fog and shade.

Drive <1 min • 46 m



2 de Young Museum

50 Hagiwara Tea Garden Dr, San Francisco

4.6 star

Book a timed ticket in advance, head up the tower for views, and check opening hours before settling into lunch nearby.

Reservation recommended for this stop.

Drive 17 min • 6.2 km



3 Twin Peaks

Twin Peaks, San Francisco

Neighborhood

Take a taxi near sunset for the broadest city view, wear a warm layer at the top, and leave earlier if fog closes in.

Drive 29 min • 17.0 km



4 Alcatraz Island

San Francisco

4.7 star | Historical Place

Prebook your ferry ticket in advance, get to the gate early to avoid the line, and wear a warm layer for the windy crossing and cellhouse tour.

Reservation recommended for this stop.

Day 3

Drive 22 min • 7.5 km



5 Haight-Ashbury

Haight-Ashbury, San Francisco
Neighborhood

Walk the vintage blocks in late afternoon, keep a card for smaller shops, and expect slower weekend lines at popular cafes.

Drive 23 min • 7.4 km



6 Coit Tower

1 Telegraph Hill Blvd, San Francisco
4.6 star | Historical Landmark

Day 4

Drive 19 min • 8.0 km



1 Ferry Building

1 Ferry Building, San Francisco
4.6 star | Historical Landmark

Arrive for breakfast vendors, bring a card for quick market purchases, and use the Embarcadero walk or metro transfer afterward.

Drive 6 min • 1.4 km



2 Chinatown

Chinatown, San Francisco
Neighborhood

Go hungry and walk the main lanes plus side streets, carry cash for older bakeries, and arrive before the lunch queue peaks.

Organizer

0/1 completed

Untitled item

Arrive by mid-morning to beat the weekend crowd, walk the waterfront for classic views, and keep a card ready for quick seafood counters.

Booking Checklist

0/3 completed

Reserve Alcatraz ferry

Timing: 2-6 weeks ahead

This is the one attraction most likely to sell out; earlier booking gives better departure choice.

Check museum tickets

Timing: 3-7 days ahead

Timed entry can help at de Young or California Academy on busy dates.

Save transit and rideshare options

Timing: Before arrival

Useful for Twin Peaks, bridge areas, and late returns when bus timing is slower.

Packing List

0/7 completed

Layered jacket

Bay wind and fast temperature swings make even sunny days feel cool.

Comfortable walking shoes

Hills, long waterfront stretches, and neighborhood wandering add up quickly.

Packing List

0/7 completed

 Refillable water bottle

Useful for park days, hill viewpoints, and long outdoor blocks.

 Portable phone charger

Maps, tickets, and photos can drain battery on full sightseeing days.

 Compact binoculars

Helpful for bridge views, bay scenery, and Alcatraz details from afar.

 Light beanie or cap

Adds comfort on windy ferries, viewpoints, and evening walks.

 Small crossbody bag

Keeps transit cards, snacks, and tickets easy to reach.